

Dark Skies of the Wet Mountain Valley Inc.






<https://www.youtube.com/watch?v=mguhBr7AW4c>

"I'VE NEVER SEEN SO MANY STARS!"

DARK SKIES, INC. OF THE WET MOUNTAIN VALLEY LED THE EFFORT FOR THE TOWNS OF WESTCLIFFE AND SILVER CLIFF, COLORADO TO BE CERTIFIED AS AN INTERNATIONAL DARK SKY COMMUNITY BY THE INTERNATIONAL DARK SKY ASSOCIATION. WE ARE THE 1ST TO ATTAIN THIS DISTINCTION IN COLORADO, 9TH IN THE WORLD, AND THE HIGHEST ANYWHERE!

Where Are the Stars? See How Light Pollution Affects Night Skies

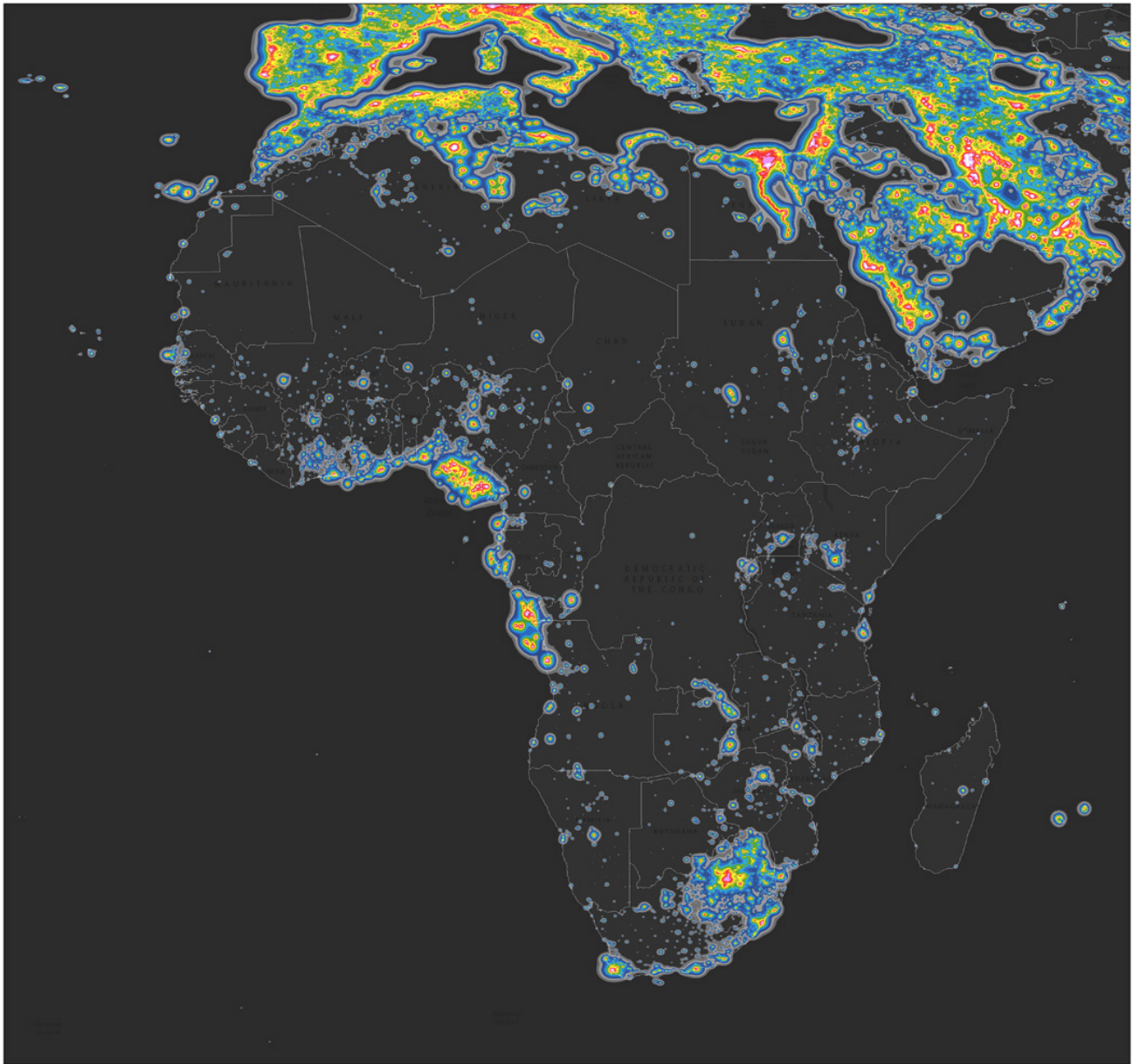
- https://www.youtube.com/watch?v=0FXJUP6_01w



© 2008 LeadDog Consulting
Image NASA
© 2008 Europa Technologies
© 2008 Tele Atlas

© 2008 Google
Kingston
Eye alt 3930.38 km

38°09'05.03" N 93°48'54.53" W



Westcliffe/Silver Cliff Nights



Westcliffe/Silver Cliff Nights



09/04/2019 20:45

Westcliffe/Silver Cliff Nights



Westcliffe/Silver Cliff Nights



Westcliffe/Silver Cliff Nights



Smokey Jack Observatory


















Ring Nebula



Great Cluster of Hercules



Veil Nebula

